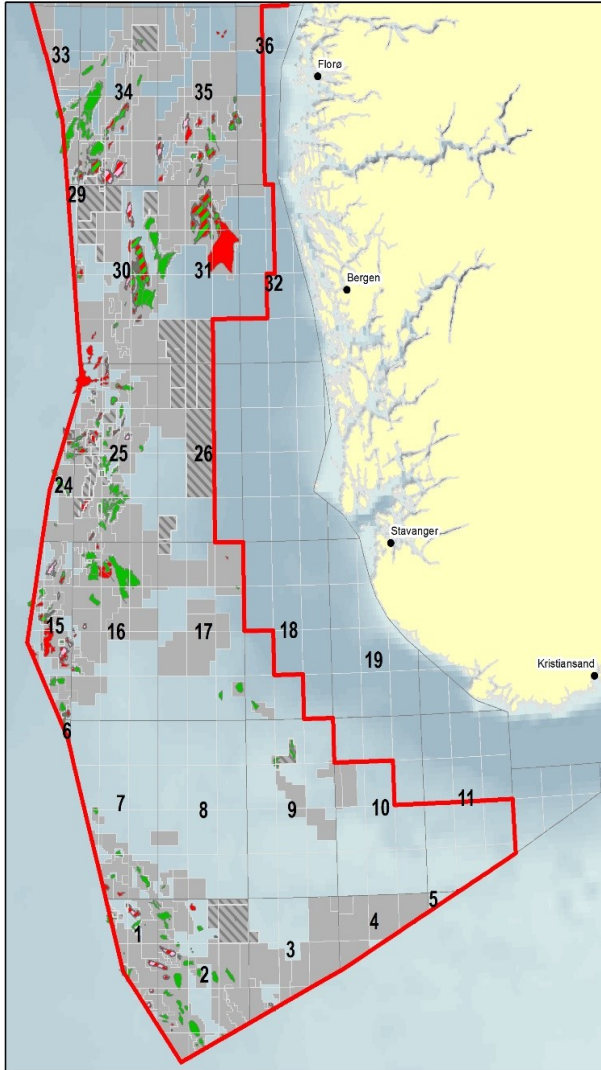
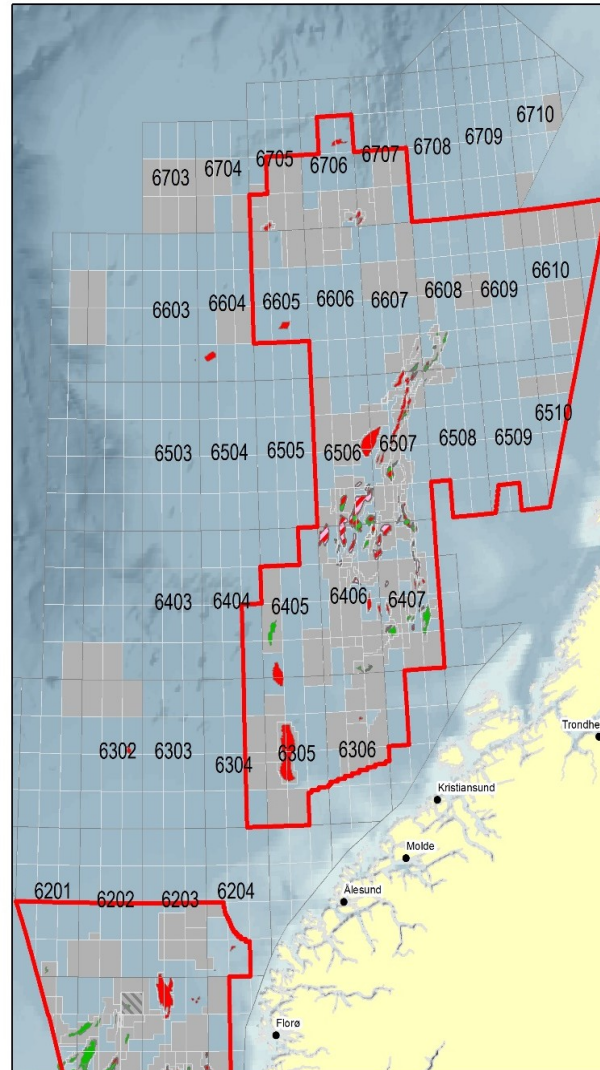


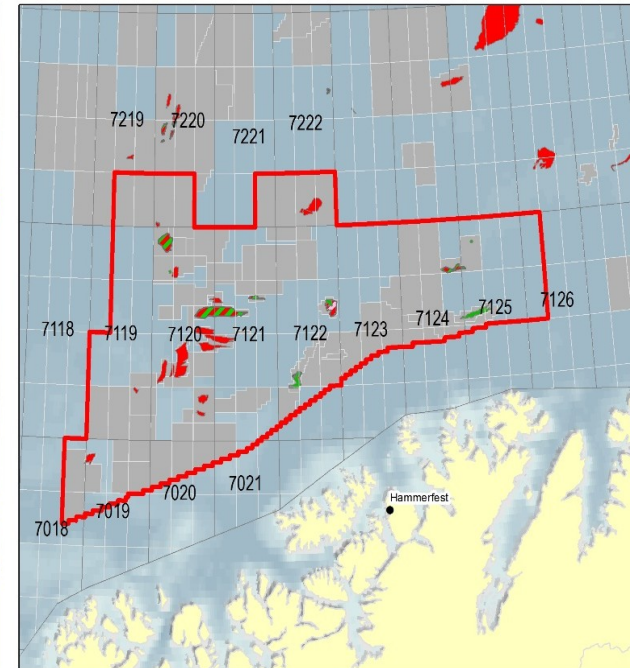
## North Sea



## Norwegian Sea



## Barents Sea



The maps show licenced acreage within TFO boundaries as of [April 21th, 2015](#). These areas can change during the application period. The NPD's interactive Factmaps (NPD homepage) contain daily updated information showing the current area available for application.