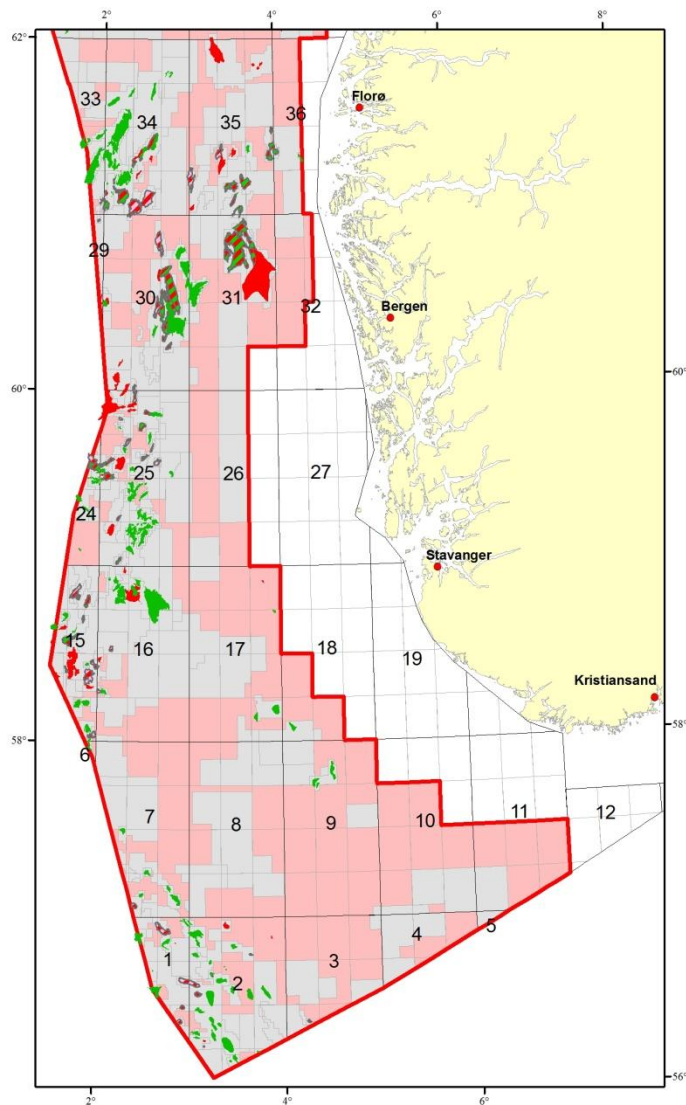
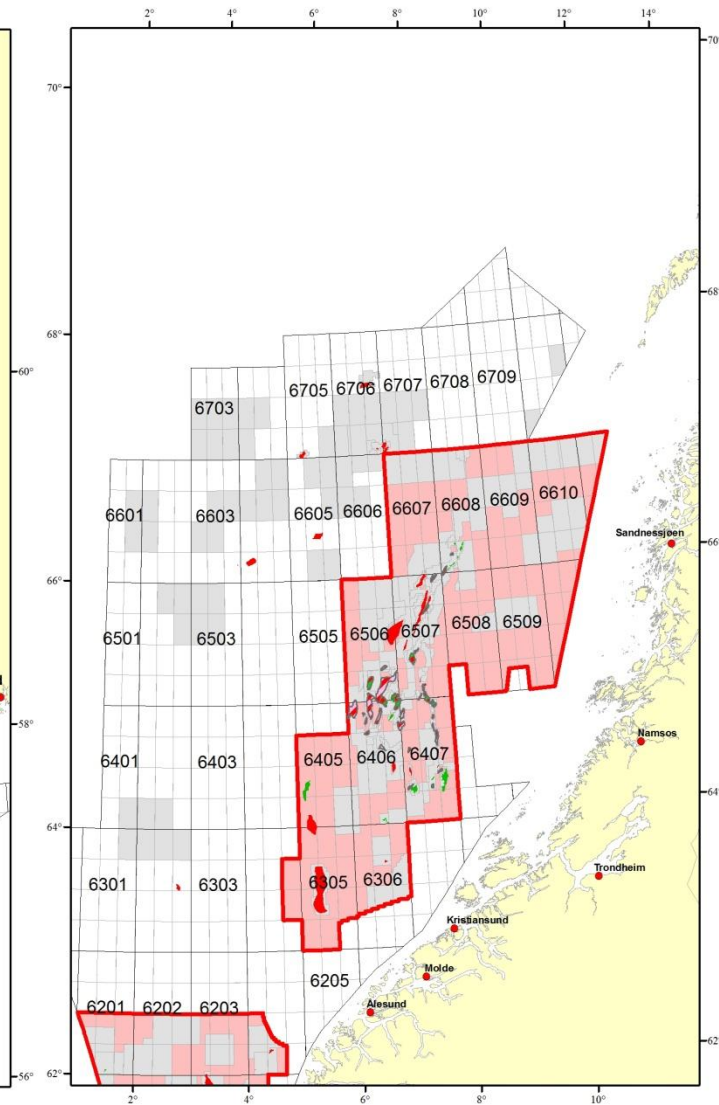


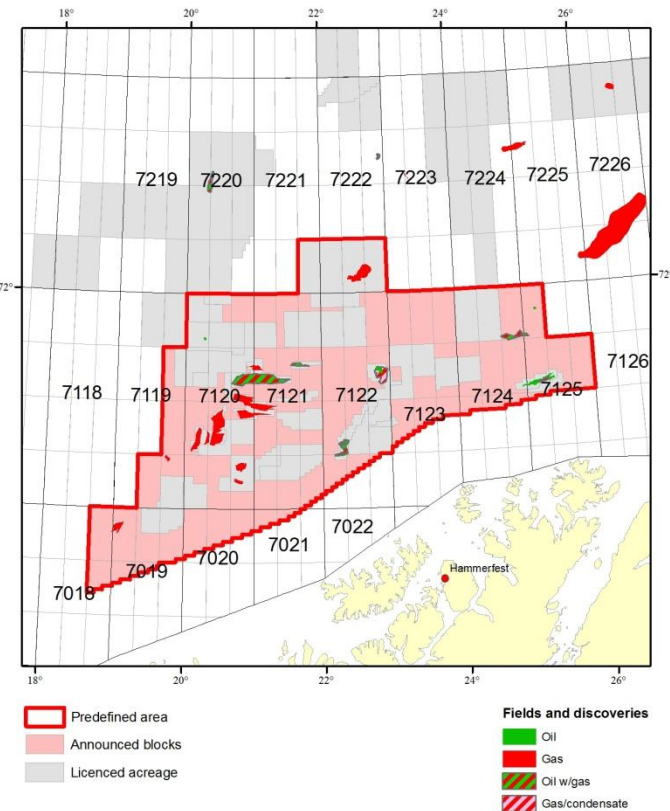
North Sea



Norwegian Sea



Barents Sea



The maps show licenced acreage and announced blocks as of March 30, 2012. These areas can change during the application period.

The NPD's interactive Factmaps (NPD homepage) contain daily updated information showing the current area available for application.